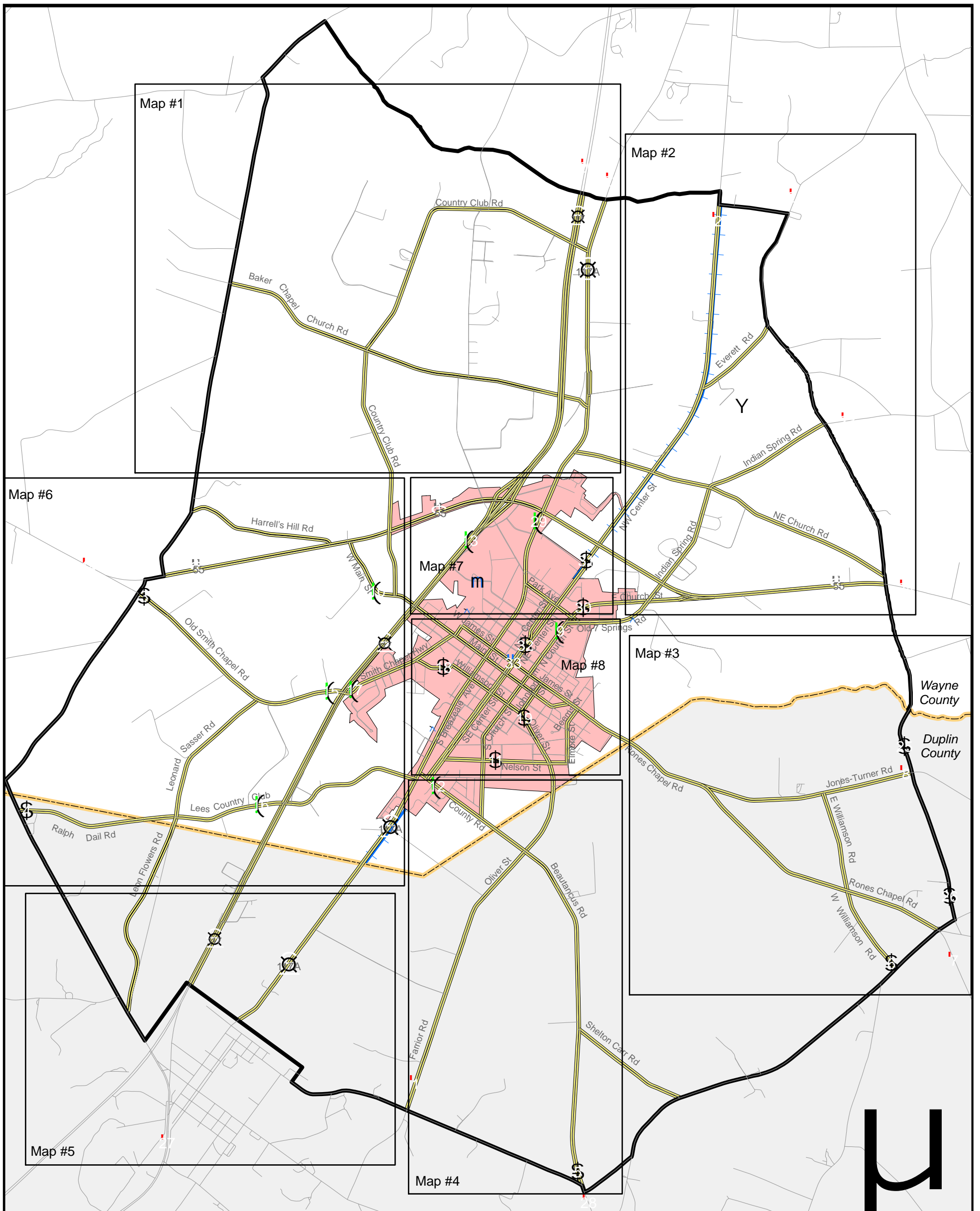


Mount Olive CTP -- Key Traffic Count Request

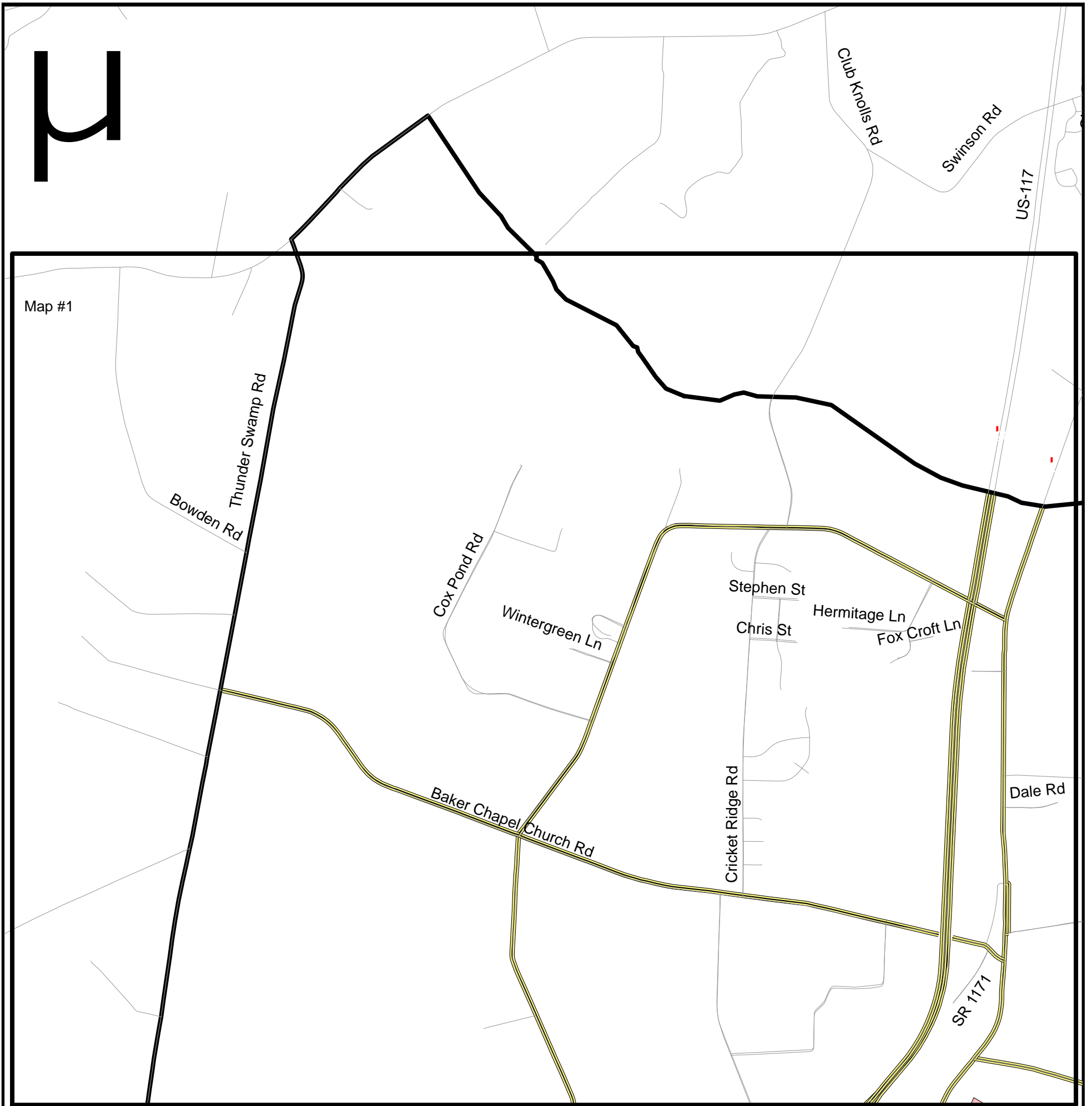


Legend

- | | | | |
|---|---|---|---|
|  Planning Area |  Mount Olive College |  Miles |  County Boundary |
|  Network Roads |  Public Schools |  Daily Counts |  Wayne County |
|  Mount Olive Boundary |  Railroads |  Hourly Counts |  Duplin County |
| |  Airport |  Classification Counts | |
| |  Traffic Signals |  Turning Movements | |

Mount Olive CTP -- Map #1

Traffic Count Request

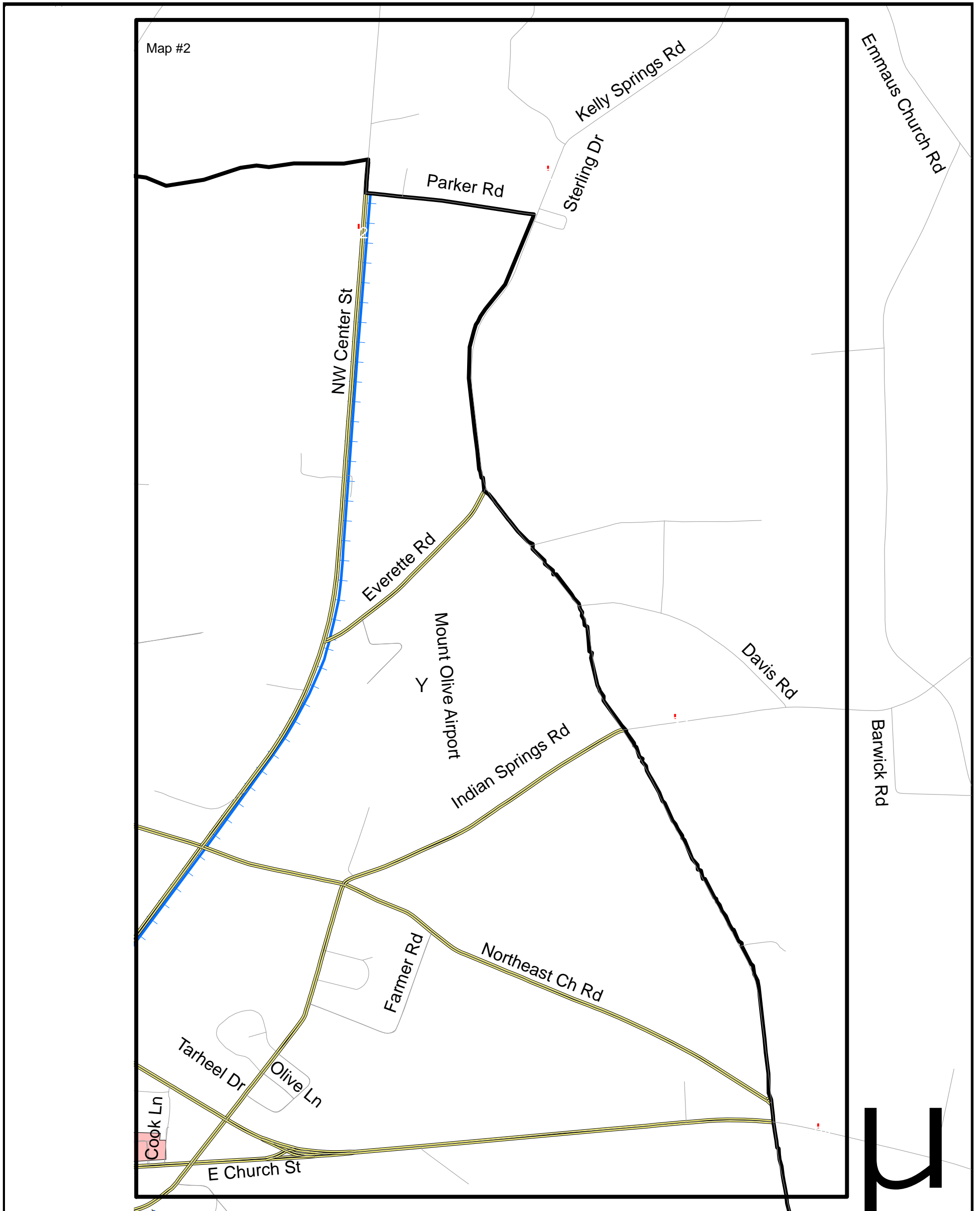


Legend

- | | | |
|----------------------|-----------------------|-------------------|
| Planning Area | Mount Olive College | Miles |
| Network Roads | Public Schools | 0 0.2 0.4 0.8 |
| Mount Olive Boundary | Railroads | County Boundary |
| | Airport | Wayne County |
| | Traffic Signals | Duplin County |
| | Daily Counts | Hourly Counts |
| | Classification Counts | Turning Movements |

Mount Olive CTP -- Map #2

Traffic Count Request

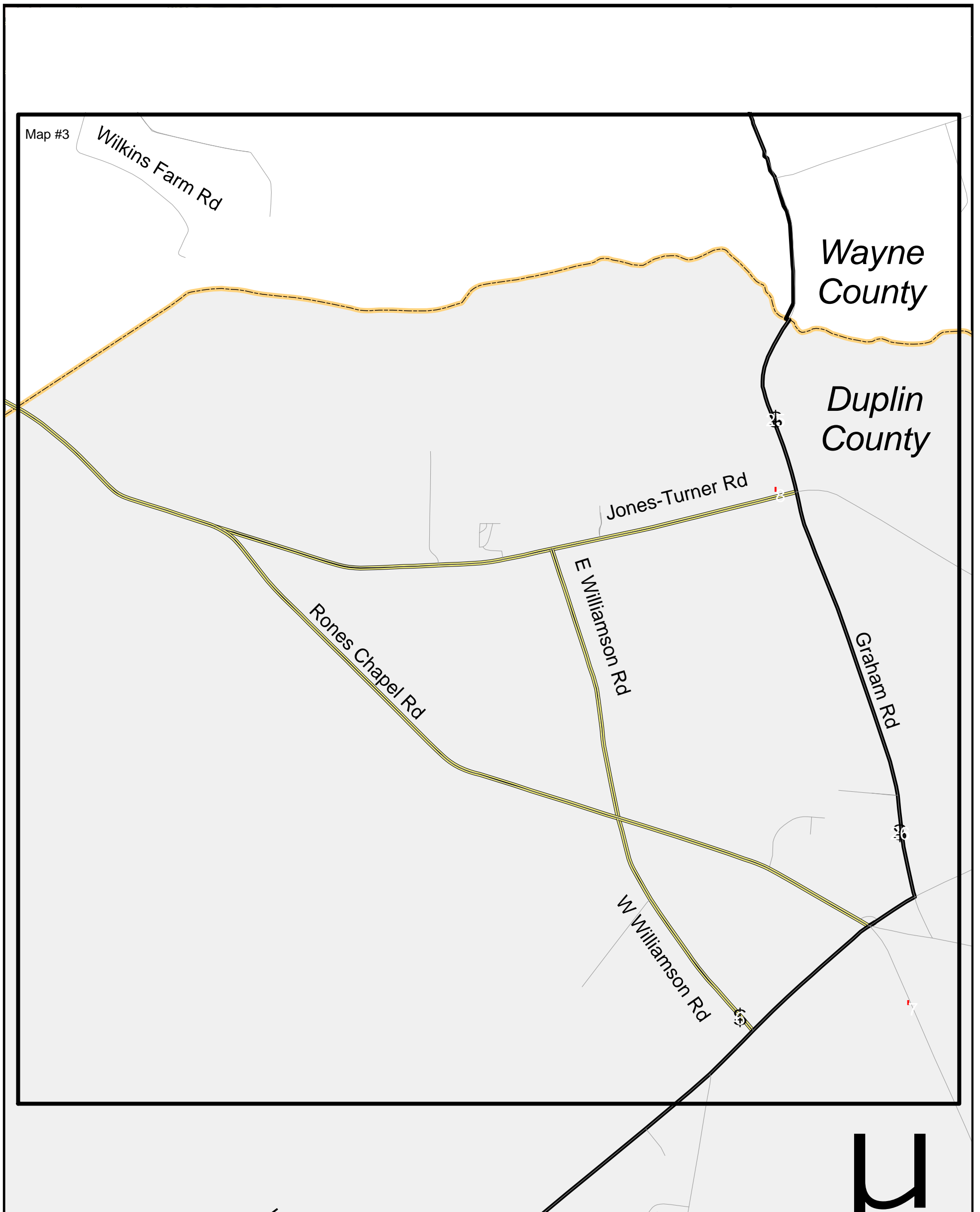


Legend

- | | | | |
|---|---|---|---|
|  Planning Area |  Mount Olive College |  Miles |  County Boundary |
|  Network Roads |  Public Schools |  Daily Counts |  Wayne County |
|  Mount Olive Boundary |  Railroads |  Hourly Counts |  Duplin County |
| |  Airport |  Classification Counts | |
| |  Traffic Signals |  Turning Movements | |

Mount Olive CTP -- Map #3

Traffic Count Request

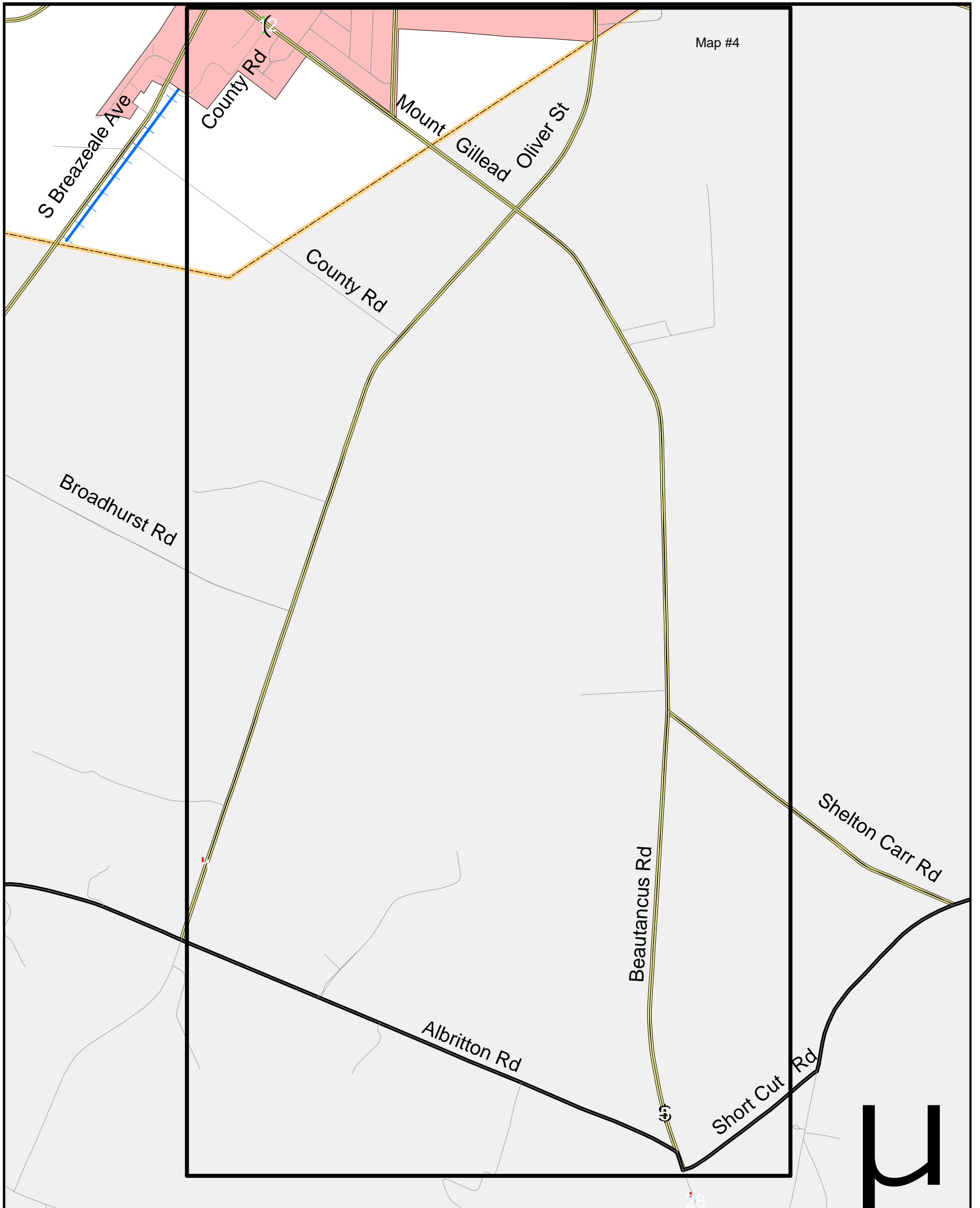


Legend

















- | | | | |
|----------------------|---------------------|-----------------------|-----------------|
| Planning Area | Mount Olive College | Miles | County Boundary |
| Network Roads | Public Schools | Daily Counts | Wayne County |
| Mount Olive Boundary | Railroads | Hourly Counts | Duplin County |
| | Airport | Classification Counts | |
| | Traffic Signals | Turning Movements | |

Mount Olive CTP -- Map #4

Traffic Count Request

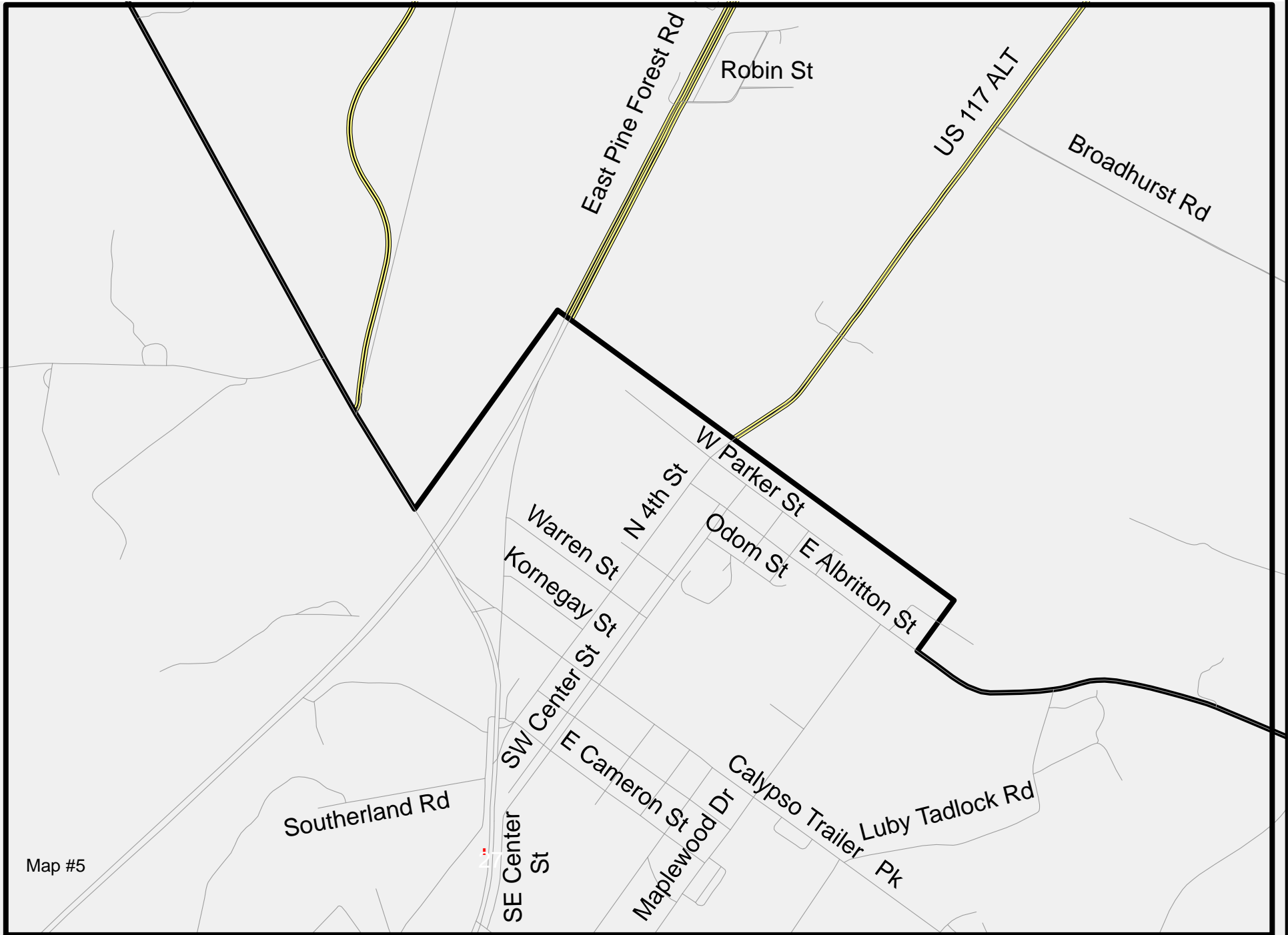


Legend

- | | | | | | | | |
|---|----------------------|---|-----------------|---|-----------------------|---|-----------------|
|  | Planning Area |  | Railroads |  | Hourly Counts |  | County Boundary |
|  | Network Roads |  | Airport |  | Classification Counts |  | Wayne County |
|  | Mount Olive Boundary |  | Traffic Signals |  | Turning Movements |  | Duplin County |
|  | Mount Olive College |  | Public Schools |  | Miles | | |
| | | | | 0 | 0.2 | 0.4 | 0.8 |
| | | | |  | Daily Counts | | |

Mount Olive CTP -- Map #5

Traffic Count Request



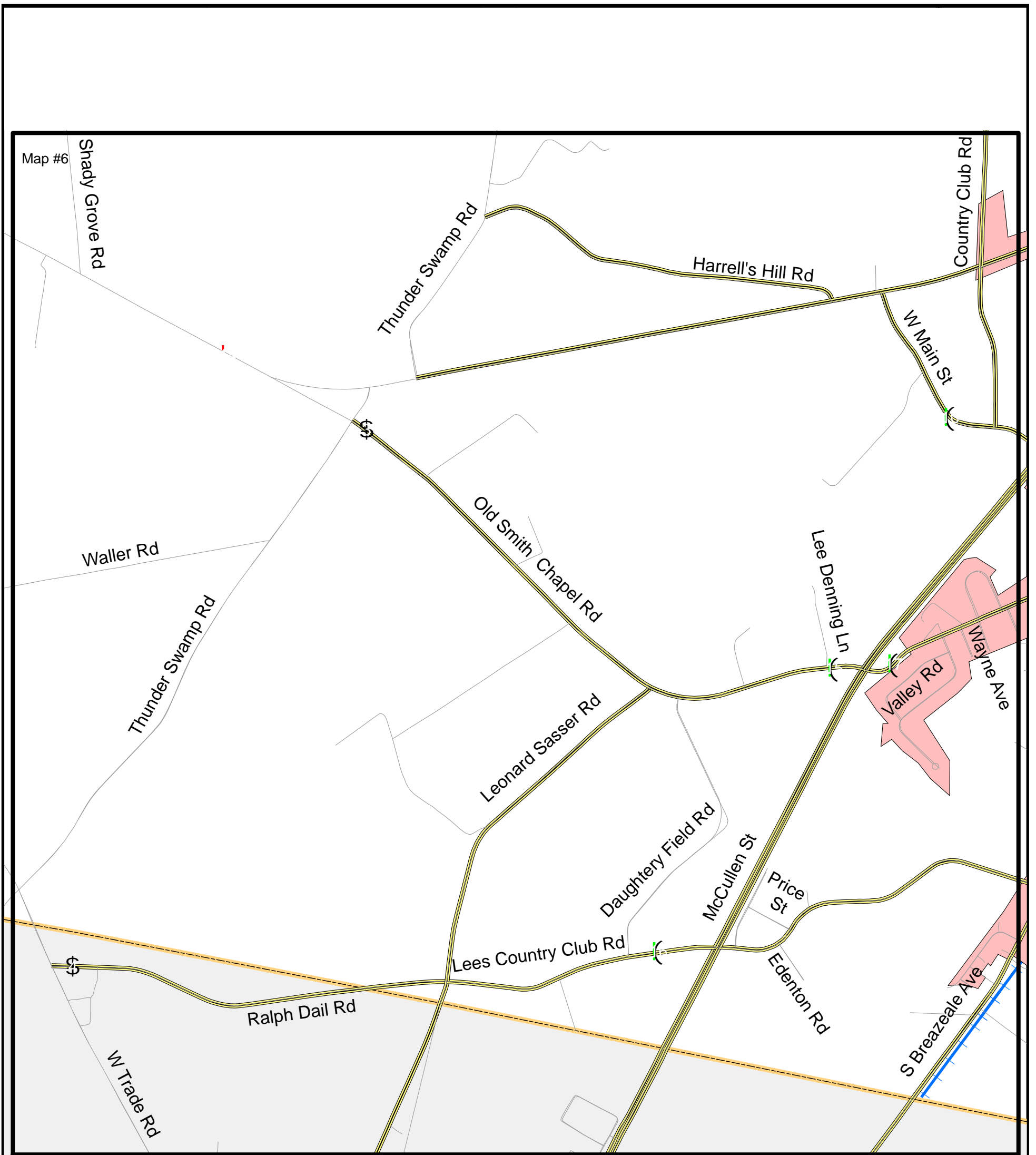
Map #5

Legend

- | | | | | | |
|--|----------------------|---|---------------------|---|-----------------------|
|  | Planning Area |  | Mount Olive College |  | Miles |
|  | Network Roads |  | Public Schools |  | Daily Counts |
|  | Mount Olive Boundary |  | Railroads |  | Hourly Counts |
| | |  | Airport |  | Classification Counts |
| | |  | Traffic Signals |  | Turning Movements |
| | | | |  | County Boundary |
| | | | |  | Wayne County |
| | | | |  | Duplin County |

Mount Olive CTP -- Map #6

Traffic Count Request



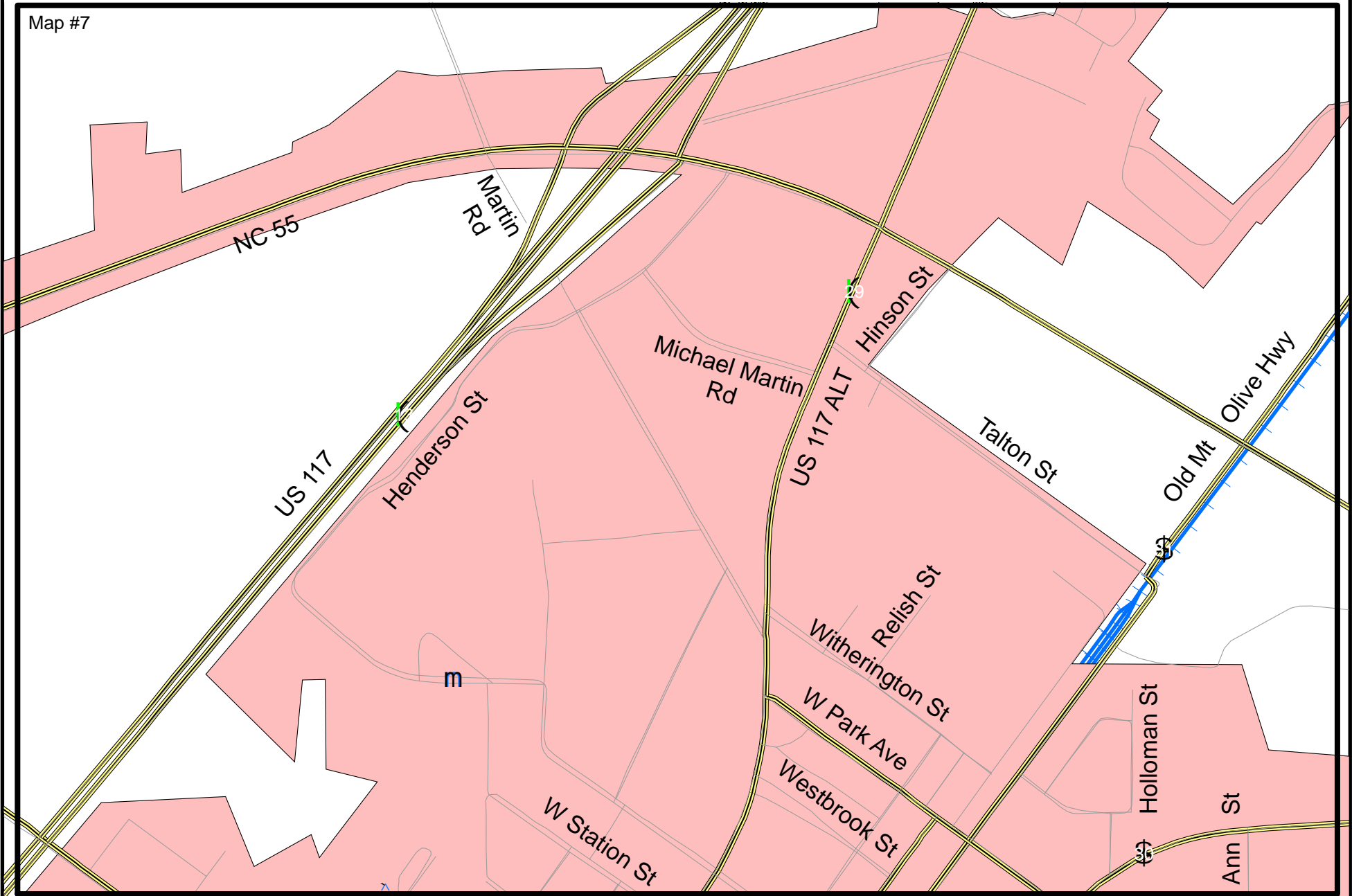
Legend

- | | | | | | | | |
|--|----------------------|---|-----------------|---|-----------------------|---|-----------------|
|  | Planning Area |  | Railroads |  | Daily Counts |  | County Boundary |
|  | Network Roads |  | Public Schools |  | Hourly Counts |  | Wayne County |
|  | Mount Olive Boundary |  | Airport |  | Classification Counts |  | Duplin County |
| | |  | Traffic Signals |  | Turning Movements | | |















0 0.2 0.4 0.8 Miles

Mount Olive CTP -- Map #7

Traffic Count Request

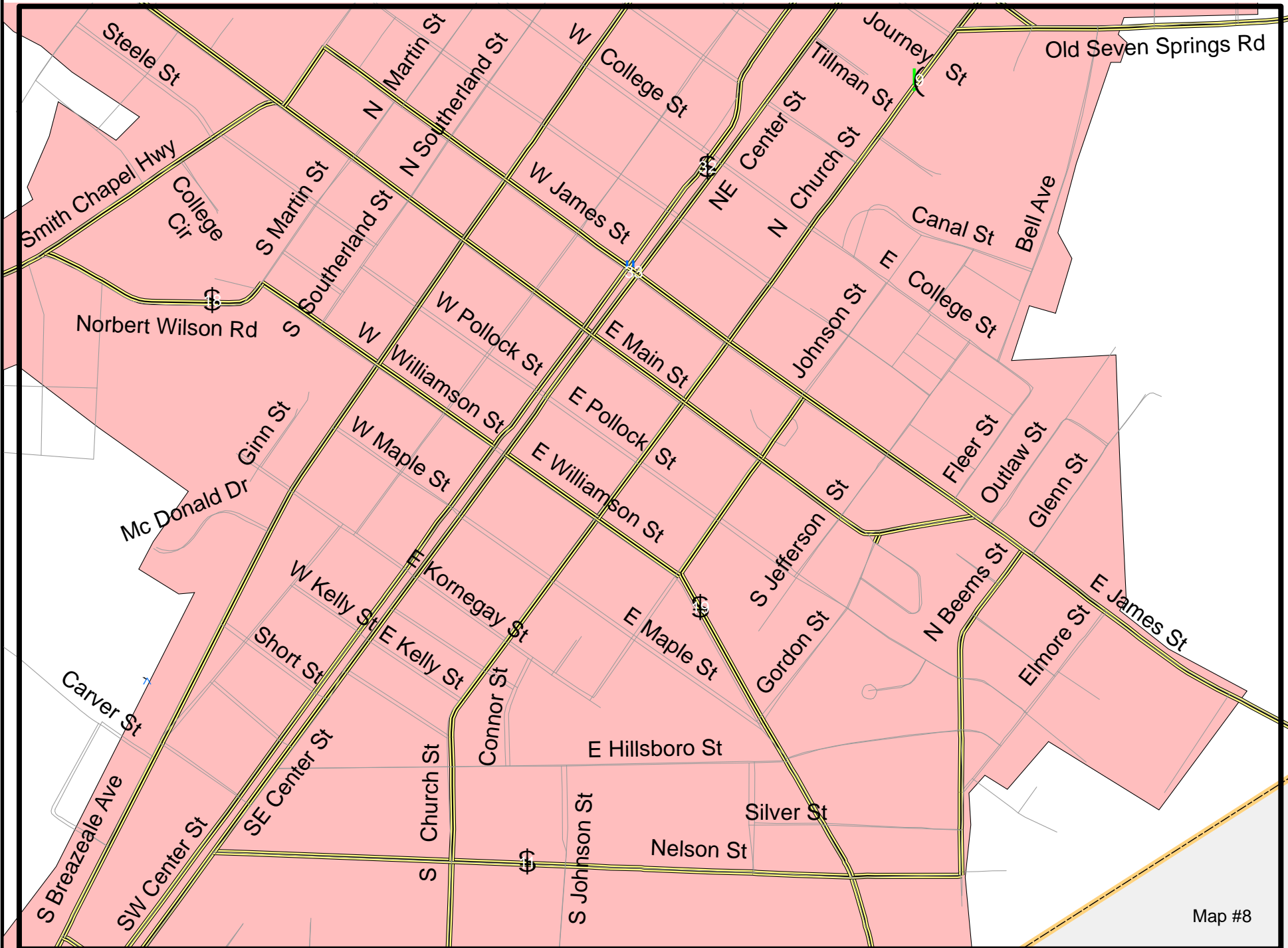


Legend

- | | | | | | |
|--|----------------------|---|---------------------|---|-----------------------|
|  | Planning Area |  | Mount Olive College |  | Miles |
|  | Network Roads |  | Public Schools | 0 | 0.1 |
|  | Mount Olive Boundary |  | Railroads | 0.2 | 0.4 |
| | |  | Airport |  | Hourly Counts |
| | |  | Traffic Signals |  | Classification Counts |
| | | | |  | Turning Movements |
| | | | |  | County Boundary |
| | | | |  | Wayne County |
| | | | |  | Duplin County |

















Mount Olive CTP -- Map #8

Traffic Count Request



Map #8

Legend

- | | | |
|---|---|---|
|  Planning Area |  Mount Olive College |  Miles |
|  Network Roads |  Public Schools | 0 0.1 0.2 0.4 |
|  Mount Olive Boundary |  Railroads |  County Boundary |
| |  Airport |  Wayne County |
| |  Traffic Signals |  Duplin County |
| |  Daily Counts | |
| |  Hourly Counts | |
| |  Classification Counts | |
| |  Turning Movements | |